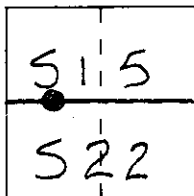


**CORNER RECORD**

DPD-3011 (NEW 11/93)

Document Number 1N26-22-2City of \_\_\_\_\_ County of MONO, CaliforniaBrief Legal Description W 1/4 CORNER, SECTION 22, T1N, R26E, M0**CORNER TYPE**

Government Corner ☒ Control ☐  
 Meander ☐ Property ☐  
 Rancho ☐ Other ☐  
 Date of Survey 3-21-00

**Coordinates (Optional)**

N. 660567.569 M  
 E. 2122970.365 M  
 Zone 3 NAD: '27 '83 X  
 NAD-83 Epoch 1986  
 Elevation \_\_\_\_\_

Corner — Left as found ☒ Found and tagged ☐ Established ☐ Reestablished ☐ Rebuilt ☐

Identification and type of corner found: Evidence used to identify or procedure used to establish or reestablish the corner:

\*SEE RS 34-18, RS 34-48, AND CALTRANS  
R/W MAP FOR MNO-355-4974780-4.  
FOR MORE INFORMATION. 49.74/80.034

A description of the physical condition of the monument as found and as set or reset: FOUND 6"x6" CONCRETE  
"C" MONUMENT, IN GOOD CONDITION PER RS 34-48. FOUND 2 1/2" O.D.I.P., UP 1.0'  
WITH TAG, "RCE 15557" SET IN CONCRETE AT TOP OF PIPE, PER RS 34-18.  
PIPE IS SET IN CONTACT WITH NE'LY CORNER OF TYPE "C" MONUMENT.  
BOTH MONUMENTS WILL BE DESTROYED DURING CONSTRUCTION.

**SURVEYOR'S STATEMENT**

This Corner Record was prepared by me or under my direction in conformance with  
 the Land Surveyors' Act on 3-21 19 2000


Signed Karl A. Riesen L.S. or R.C.E. Number 7205  
 For the State of California  
 Department of Transportation

**COUNTY SURVEYOR'S STATEMENT**

This Corner Record was received APRIL 3, 2000 and examined  
 and filed APRIL 5, 2000

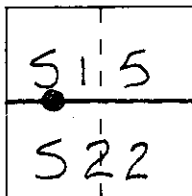
Signed John K Beck Title DEPUTY  
MONO COUNTY  
SURVEYOR  
EXP. 6-30-00

County Surveyor's Comment \_\_\_\_\_

1N26-22-2

**CORNER RECORD**

DPD-3011 (NEW 11/93)

Document Number 1N26-22-2City of \_\_\_\_\_ County of MONO, CaliforniaBrief Legal Description W 1/4 CORNER, SECTION 22, T1N, R26E, M0**CORNER TYPE**

Government Corner ☒ Control ☐  
 Meander ☐ Property ☐  
 Rancho ☐ Other ☐  
 Date of Survey 3-21-00

**Coordinates (Optional)**

N. 660567.569 M  
 E. 2122970.365 M  
 Zone 3 NAD: '27 '83 X  
 NAD-83 Epoch 1986  
 Elevation \_\_\_\_\_

Corner — Left as found ☒ Found and tagged ☐ Established ☐ Reestablished ☐ Rebuilt ☐

Identification and type of corner found: Evidence used to identify or procedure used to establish or reestablish the corner:

\*SEE RS 34-18, RS 34-48, AND CALTRANS  
R/W MAP FOR MNO-355-4974780-4.  
FOR MORE INFORMATION. 49.74/80.034

A description of the physical condition of the monument as found and as set or reset: FOUND 6"x6" CONCRETE  
"C" MONUMENT, IN GOOD CONDITION PER RS 34-48. FOUND 2 1/2" O.D.I.P., UP 1.0'  
WITH TAG, "RCE 15557" SET IN CONCRETE AT TOP OF PIPE, PER RS 34-18.  
PIPE IS SET IN CONTACT WITH NE'LY CORNER OF TYPE "C" MONUMENT.  
BOTH MONUMENTS WILL BE DESTROYED DURING CONSTRUCTION.

**SURVEYOR'S STATEMENT**

This Corner Record was prepared by me or under my direction in conformance with  
 the Land Surveyors' Act on 3-21 19 2000


Signed Karl A. Riesen L.S. or R.C.E. Number 7205  
 For the State of California  
 Department of Transportation

**COUNTY SURVEYOR'S STATEMENT**

This Corner Record was received APRIL 3, 2000 and examined  
 and filed APRIL 5, 2000

Signed John K. Beck Title DEPUTY MONO COUNTY  
SURVEYOR  
EXP. 6-30-00

County Surveyor's Comment \_\_\_\_\_

1N26-22-2