

PARCEL MAP No. 1899 FOR KENNETH WILSON

BEING A PORTION OF THE SW 1/4 OF SECTION 9 AND A PORTION OF THE NW 1/4 OF SECTION 16, T.6 N., R.12 E., M.D.M. AND ALSO BEING PARCEL B OF 31-M-22 IN AMADOR COUNTY, CALIFORNIA

DEED: 349 O.R. 621

DATE DECEMBER, 1979

SCALE: 1"=100'

OWNER'S CERTIFICATE

The undersigned hereby certifies that he/she is the owner of the real property shown herein as the subdivision and that he/she does hereby consent to the preparation and recordation of this map, and, in consideration for and as a condition of the approval of said map he/she does hereby:

1. Make an irrevocable offer to dedicate to the public for its use and convenience an easement for use as a public highway over each and every part of said subdivision designated on this map as a "road-utility easement" or "access easement"; and
2. Make an irrevocable offer to dedicate to the public for its use and convenience as a public utility easement in, on, over, above, or under each and every part of said subdivision designated on this map as a "road-utility easement" or "utility easement" or "access easement" and on, over, across, and through those strips of land lying 5 feet on each side of all side lot lines and rear lot lines and 10 feet along the exterior boundaries of this subdivision and front lot lines, an easement for said County or its designees at any time, or from time to time, to enter, construct, maintain, operate, replace, remove, renew, enlarge, and protect from hazards sanitary sewers, storm drains, lines or pipe, conduits, cables, wires, poles and necessary fixtures and equipment therefor, to connect any public utility service to any parcel or lot inside or outside of said subdivision and/or to any main or trunk line or system; and
3. Promise, covenant and agree to and with said County to grant or reserve a non-exclusive easement for road purposes and for ingress and egress over all that portion of land designated as a "road-utility easement" or "access easement" to the record owners of each lot or parcel in said subdivision at such time as said lots are sold or fee title conveyed and that none of said lots shall be leased, sold or conveyed unless such non-exclusive easement for road purposes and ingress and egress is granted or reserved prior to or concurrent with said conveyance or sale (unless said portion of land has been dedicated to and accepted by said county as a public highway) so as to provide access for said owner and their agents, employees, invitees, and licensees between said parcels or lots and the nearest county road and between and among all said parcels or lots within said subdivision.
4. Make an irrevocable offer to dedicate to the public for its use and convenience:
 - (a) Easements for drainage purposes on, over, across, under and through all natural drainage courses and those portions of land shown hereon designated as drainage easements; and
 - (b) Easements for right-of-way and utility maintenance 5 feet in width outside of and contiguous to all cuts or fills of all roads offered for dedication shown hereon, for the express purpose of county's or other authority's performing all necessary work to protect the roadway and maintain the cut and fill slopes. The portions hereon covered by said easements shall be kept clear.Said offers to dedicate and agreements and covenants are irrevocable and shall run with the land and be binding upon any future owners, encumbrancers, successors, heirs or assigns, and shall continue in effect until expressly and lawfully abandoned and terminated by the board of supervisors of said county. Said board in rejecting any and all of said offers to dedicate shall retain the right to accept by resolution any or all said offers at any time thereafter.

Kenneth R. Wilson
KENNETH R. WILSON

CLERK'S CERTIFICATE

I, SHELDON D. JOHNSON, HEREBY CERTIFY THAT I AM THE CLERK OF THE BOARD OF SUPERVISORS OF AMADOR COUNTY, CALIFORNIA; THAT THE BOARD BEING THE PROPER APPROVING BODY ACCEPTS THE DEDICATIONS OF ALL PUBLIC UTILITY EASEMENTS, BUT REJECTS AT THIS TIME, ALL OTHER OFFERS OF DEDICATION APPEARING ON THIS MAP. SAID OFFERS MAY BE ACCEPTED BY RESOLUTION OF SAID BOARD AT ANY TIME HEREFTER.

DATE 2-22-1982


Sheldon D. Johnson
COUNTY CLERK

SIGNED BY _____
DEPUTY

NOTARY'S CERTIFICATE

STATE OF CALIFORNIA COUNTY OF AMADOR
ON May 26, 1980, BEFORE ME THE UNDERSIGNED, A NOTARY PUBLIC IN AND FOR SAID STATE AND COUNTY, PERSONALLY APPEARED William P. Alexander KNOWN TO BE THE VICE PRESIDENT AND Rita M. Calvin, KNOWN TO ME TO BE THE ASSISTANT SECRETARY OF THE CORPORATION THAT EXECUTED THE WITHIN INSTRUMENT AND KNOWN TO ME TO BE THE PERSONS WHO EXECUTED THIS INSTRUMENT ON BEHALF OF THE CORPORATION HEREIN NAMED AND THAT THEY ACKNOWLEDGED TO ME THAT SUCH CORPORATION EXECUTED THE WITHIN INSTRUMENT PURSUANT TO ITS BYLAWS OR A RESOLUTION OF ITS BOARD OF DIRECTORS.

Paul L. Howlett
NOTARY PUBLIC IN AND FOR
SAID COUNTY AND STATE

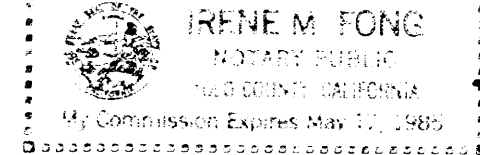


NOTARY'S CERTIFICATE

STATE OF CALIFORNIA
COUNTY OF Yolo) ss.

ON May 19, 1981 BEFORE ME, THE UNDERSIGNED, A NOTARY PUBLIC IN AND FOR SAID COUNTY AND STATE, PERSONALLY APPEARED Kenneth R. Wilson

PERSON _____ WHOSE NAME _____ IS _____ KNOWN TO ME TO BE THE INSTRUMENT AND ACKNOWLEDGED THAT he SUBSCRIBED TO THE WITHIN EXECUTED THE SAME.



Irene M. Fong
NOTARY PUBLIC IN AND FOR SAID COUNTY
AND STATE

TRUSTEE'S CERTIFICATE


FIRST AMERICAN TITLE, SUCCESSOR TO
ARGONAUT TITLE CO., A CALIFORNIA CORPORATION AS TRUSTEE UNDER THAT CERTAIN DEED OF TRUST RECORDED IN THE OFFICE OF THE RECORDER OF AMADOR COUNTY IN BOOK 349 OF OFFICIAL RECORDS AT PAGE 623, HEREBY CONSENTS TO THE RECORDATION OF THIS MAP.

William P. Alexander
VICE PRESIDENT

Rita M. Calvin
ASSISTANT SECRETARY

SURVEYOR'S CERTIFICATE

THIS MAP WAS PREPARED BY ME OR UNDER MY DIRECTION AND IS BASED UPON A FIELD SURVEY IN CONFORMANCE WITH THE REQUIREMENTS OF THE SUBDIVISION MAP ACT AND LOCAL ORDINANCE AT THE REQUEST OF KENNETH WILSON ON NOV. 1979. I HEREBY STATE THAT THIS PARCEL MAP SUBSTANTIALLY CONFORMS TO THE APPROVED OR CONDITIONALLY APPROVED TENTATIVE MAP, IF ANY.



SIGNED Robert E. Hamm
L.S. No. 3488

COUNTY SURVEYOR'S CERTIFICATE

THIS MAP CONFORMS WITH THE REQUIREMENTS OF THE SUBDIVISION MAP ACT AND LOCAL ORDINANCE.

DATE 2-22-82

SIGNED C. Lee De Lange
COUNTY SURVEYOR
GARY CALDWELL, R.C.E. 20802
BY C. LEE DE LANGE LS4066

PLANNING DEPARTMENT CERTIFICATE

I HEREBY CERTIFY THAT I HAVE EXAMINED PARCEL MAP No. 1899 AND THAT IT IS SUBSTANTIALLY THE SAME AS IT APPEARED ON THE TENTATIVE MAP AND ANY APPROVED ALTERATIONS THERETO. THAT ALL PROVISIONS OF AMADOR COUNTY CODE TITLE 17 HAVE BEEN COMPLIED WITH.

DATE 2-2-82

SIGNED Gary Clark
PLANNING DIRECTOR

RECORDER'S CERTIFICATE

FILED THIS 23rd DAY OF February, 1982, AT 2:51 P.M. IN BOOK 35 OF MAPS AND PLATS, AT PAGE 69, AT THE REQUEST OF THE AMADOR COUNTY CLERK. TITLE TO LAND INCLUDED IN THIS PARCEL MAP BEING VESTED AS PER CERTIFICATE No. 433 ON FILE IN THIS OFFICE.

FEE \$ 8.00

903

PREPARED BY
ROBERT E. HAMM
LAND SURVEYOR
P.O. Box 935
JACKSON, CALIF. 95642
(209) 223-1061

Sheldon D. Johnson
AMADOR COUNTY RECORDER
SIGNED BY Marlene Arnesen
DEPUTY